Schedule 9 – Downtown Parking Plan

See maps on following pages entitled “City of Woburn Chapter 90 Roadway Improvements Contract 4-16-IFB-008 Main Street Repaving Project” prepared by City of Woburn Engineering Department City Engineer John E. Corey, Jr., PE, dated July 2015.

CITY OF WOBURN, MASSACHUSETTS

CHAPTER 90 ROADWAY IMPROVEMENTS 2015
CONTRACT 4- 16-IFB-008
MAIN STREET REPAVING PROJECT

MAYOR
SCOTT D. GALVIN

SUPERINTENDENT OF PUBLIC WORKS
JOHN F. DURAN III, PE

DEPUTY SUPER. OF PUBLIC WORKS
THOMAS QUINN

CITY ENGINEER
JOHN E. COREY JR., PE

LEGEND

- SEWER MANHOLE
- TELEPHONE MANHOLE
- DRAIN MANHOLE
- ELECTRIC MANHOLE
- CATCH BASIN
- TACTILE WARNING PAD
- LIGHT BASE
- WATER GATE
- HYDRANT
- HAND HOLE
- GAS GATE
- STREET TREE

9' W X 24'L TYPICAL PARKING SPACE — 4" WIDE WHITE LINE

4" WIDE SOLID WHITE LINE (PARKING SPACES – FOG LINES)

4" WIDE DASHED WHITE LINE (LANE DIVIDING LINES)

DOUBLE 4" WIDE YELLOW CENTER LINE

12" WIDE WHITE LINE (CROSSWALKS – STOP LINES)

4" WIDE YELLOW LINES (NO PARKING ZONES)

CITY OF WOBURN
ENGINEERING DEPARTMENT
10 COMMON STREET
WOBURN, MASSACHUSETTS 01801

CONTRACT 4- 16-IFB-008

MAIN STREET REPAVING PROJECT

LOCATION

PLEASANT STREET – KILBY STREET
WOBURN, MASSACHUSETTS

DATE: JULY, 2015	DRAWN BY: BFG GLR
SCALE:NTS	CHECKED BY: JEC
REVISIONS	SHEET 1 OF 8

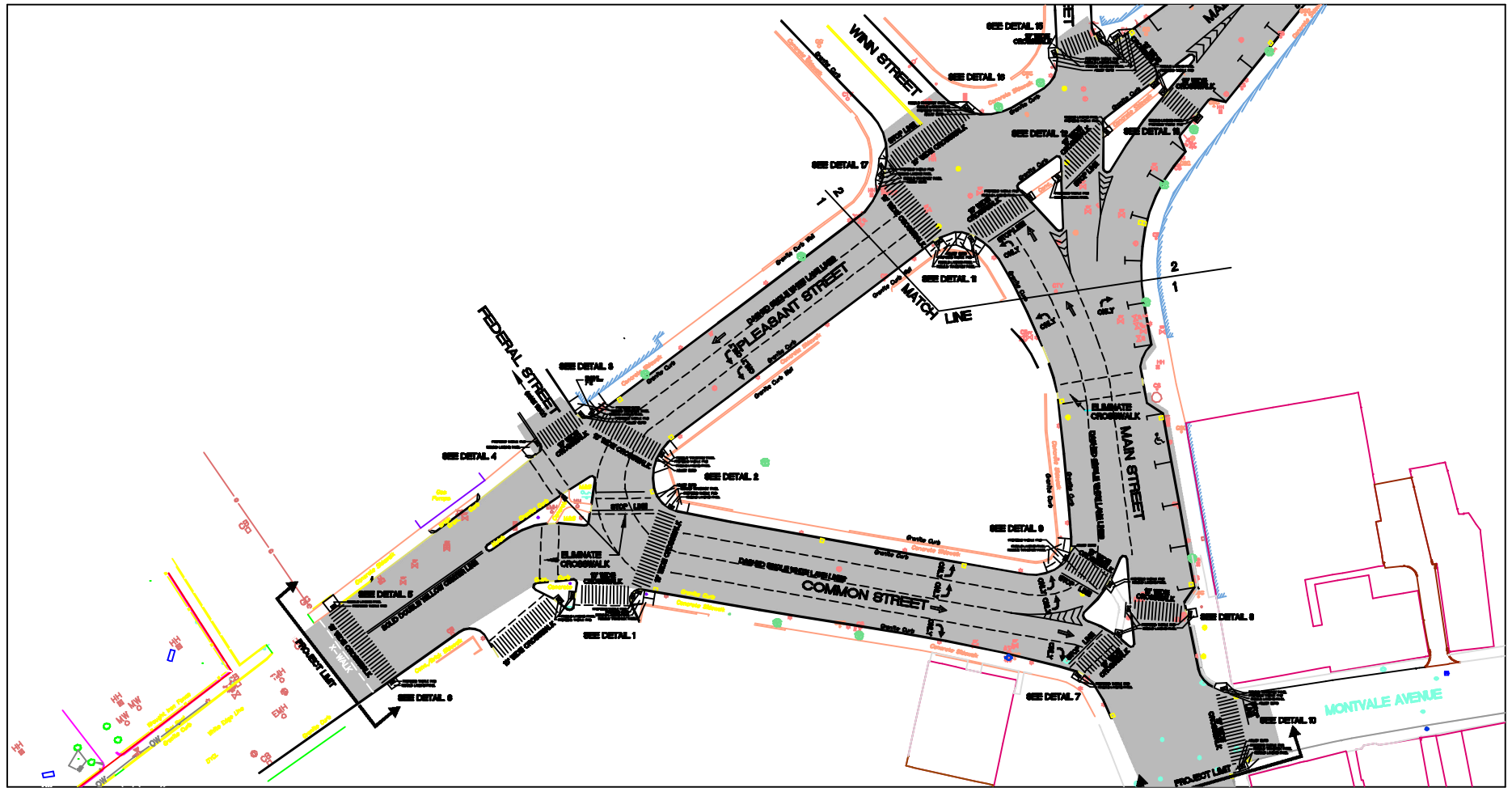

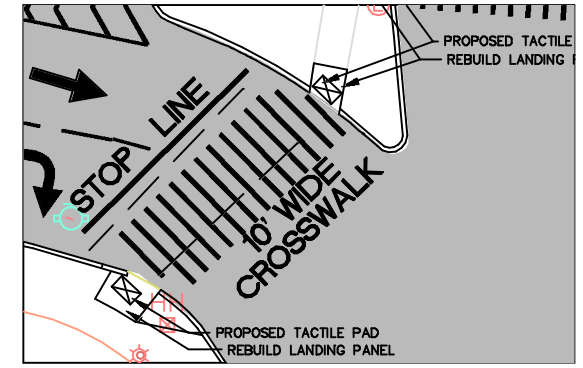

DETAIL 7

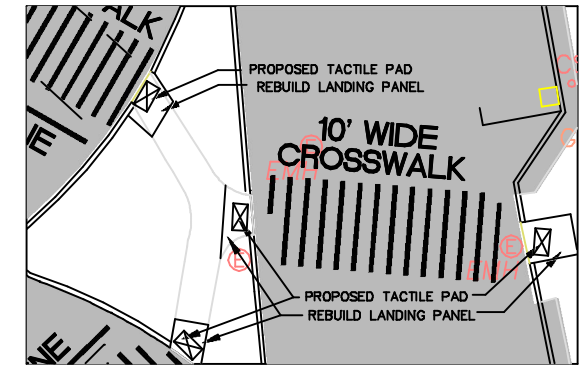

DETAIL 8

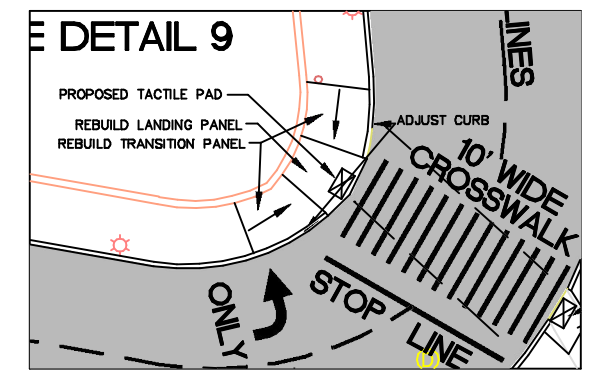

DETAIL 9

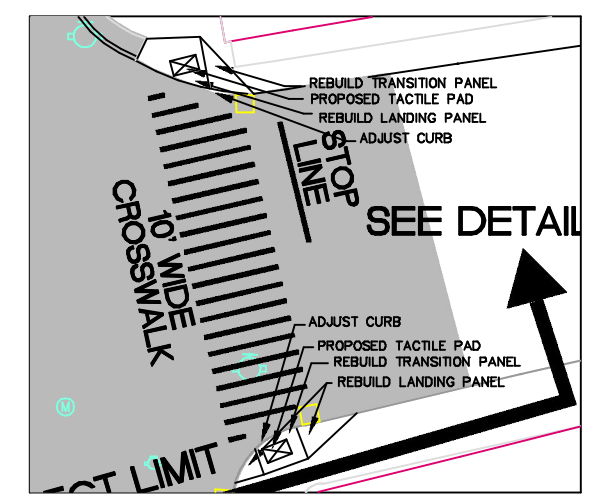

DETAIL 10

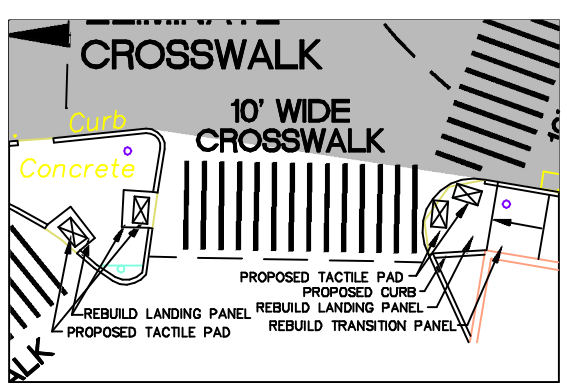

DETAIL 1

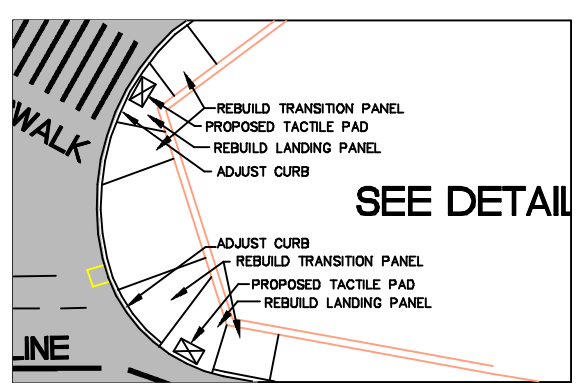

DETAIL 2

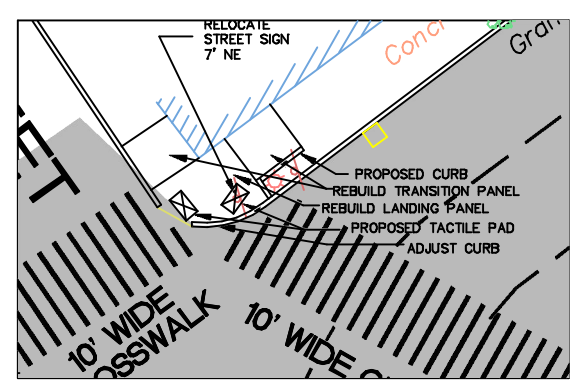

DETAIL 3

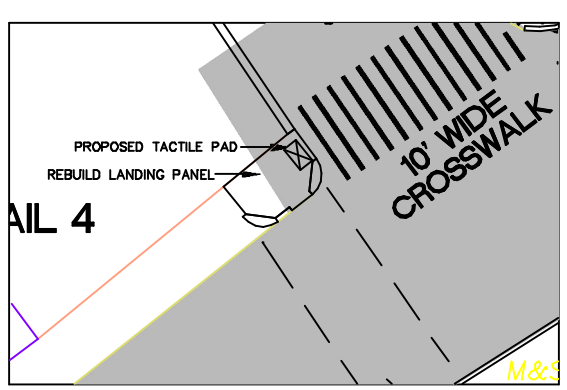

DETAIL 4

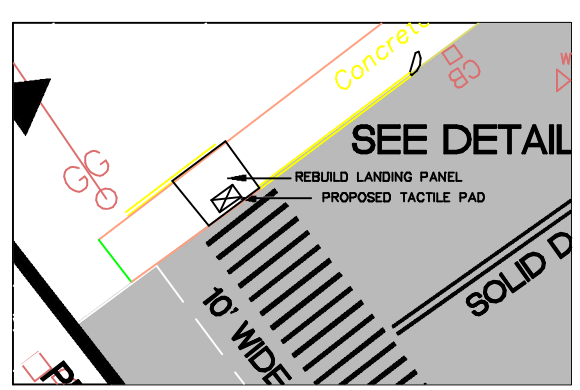

DETAIL 5

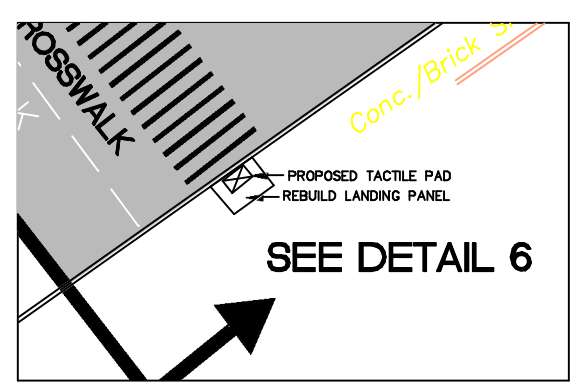

DETAIL 6

CITY OF WOBURN
ENGINEERING DEPARTMENT
10 COMMON STREET
WOBURN, MASSACHUSETTS 01801

CONTRACT 4- 16-IFB-008

ROADWAY STRIPING PLAN
HANDICAP RAMP IMPROVEMENTS

LOCATION

MAIN STREET
WOBURN, MASSACHUSETTS

DATE: JULY, 2015	DRAWN BY: GLR
SCALE: 1"=40' DETAILS: 1"=10'	CHECKED BY: JEC
REVISIONS	SHEET 2 OF 6

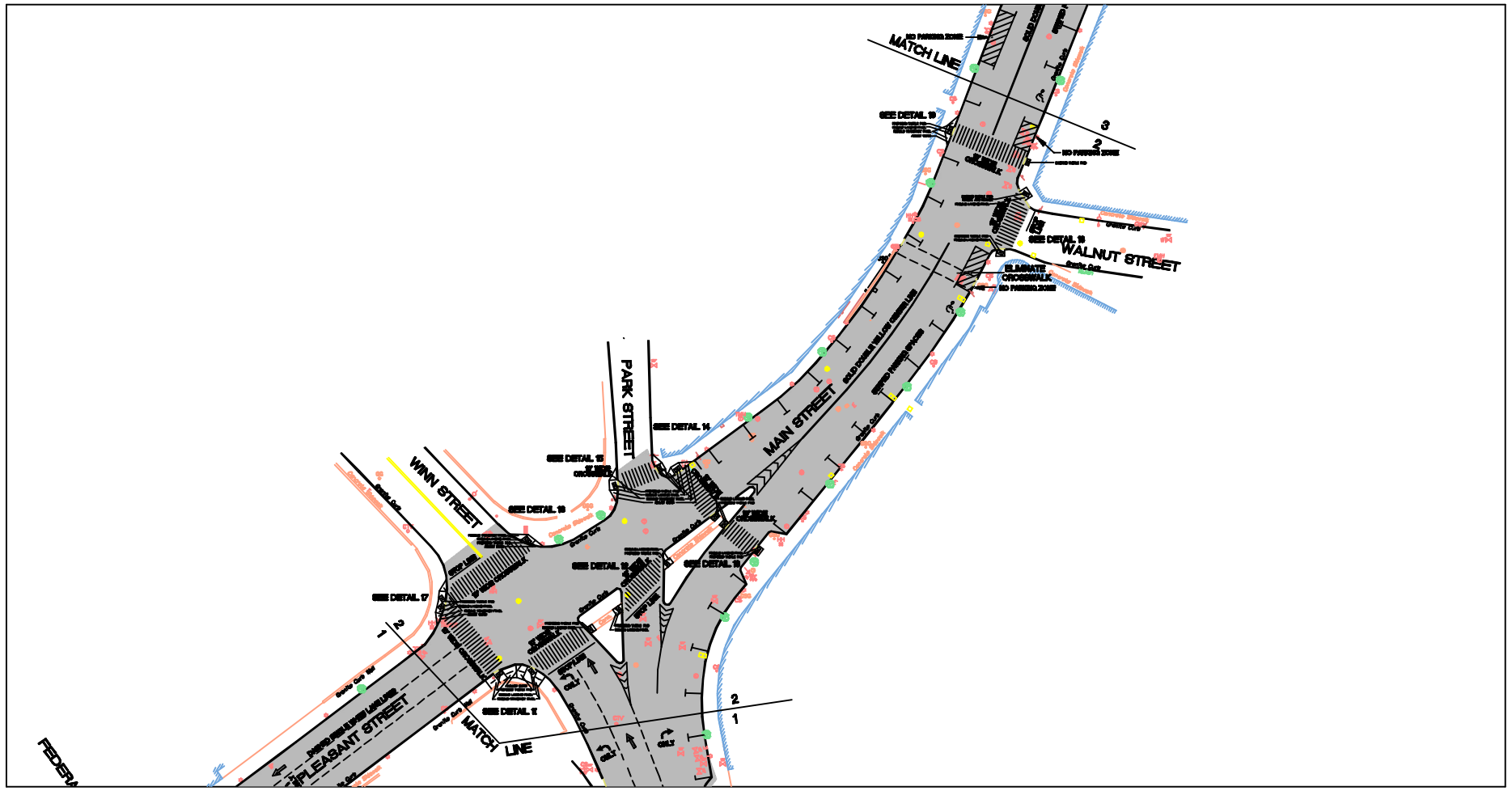

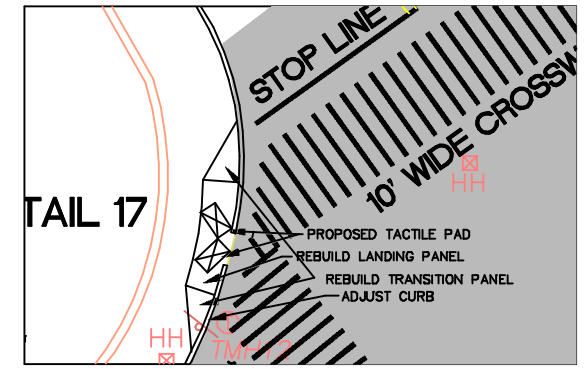

DETAIL 17

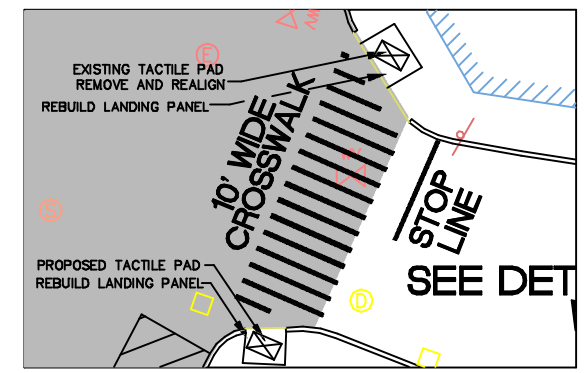

DETAIL 18

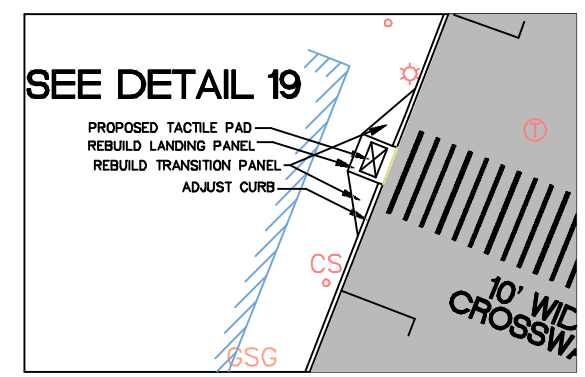

DETAIL 19

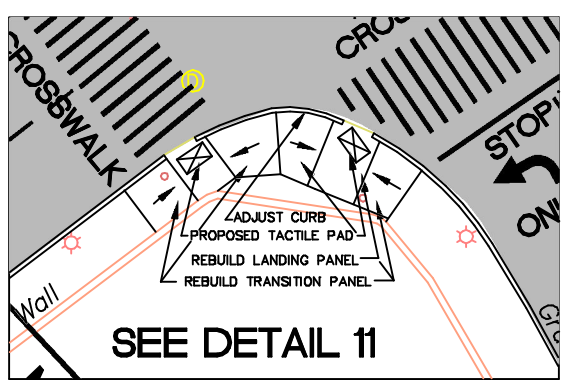

DETAIL 11

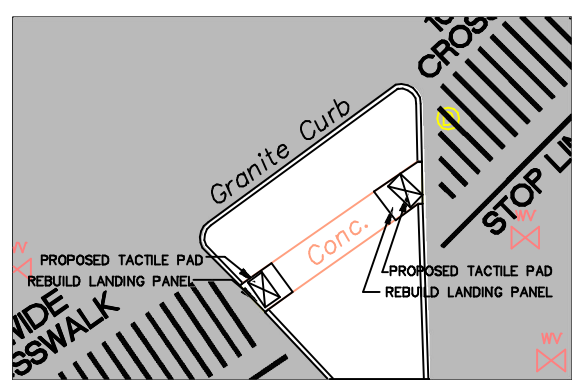

DETAIL 12

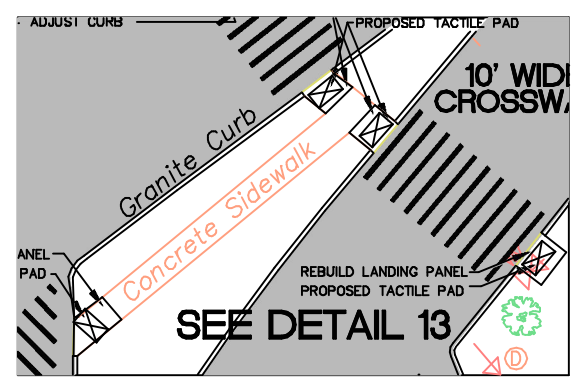

DETAIL 13

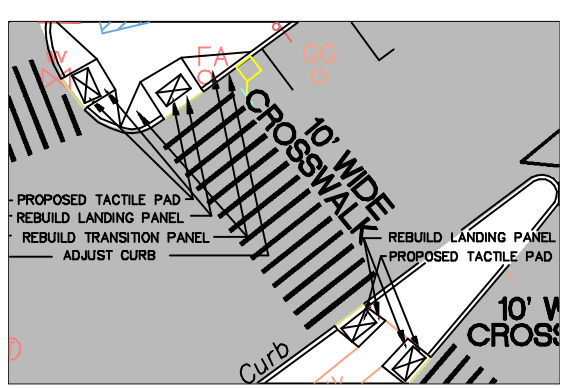

DETAIL 14

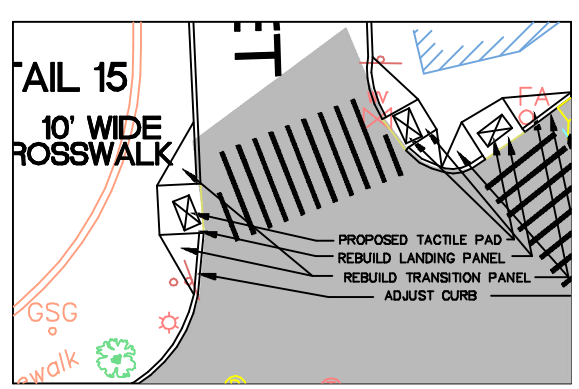

DETAIL 15

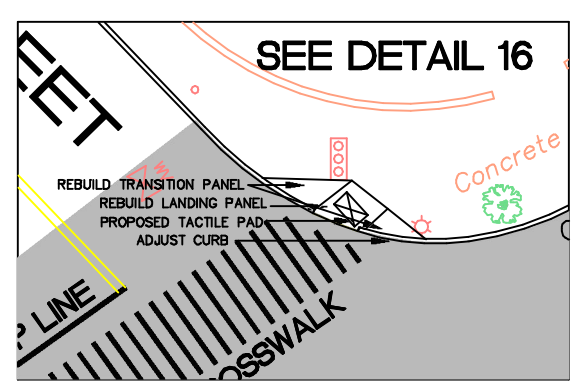

DETAIL 16

CITY OF WOBURN
ENGINEERING DEPARTMENT
10 COMMON STREET
WOBURN, MASSACHUSETTS 01801

CONTRACT 4- 16-IFB-008

ROADWAY STRIPING PLAN
HANDICAP RAMP IMPROVEMENTS

LOCATION

MAIN STREET
WOBURN, MASSACHUSETTS

DATE: JULY, 2015	DRAWN BY: GLR
SCALE: 1"=40' DETAILS: 1"=10'	CHECKED BY: JEC
REVISIONS	SHEET 3 OF 6

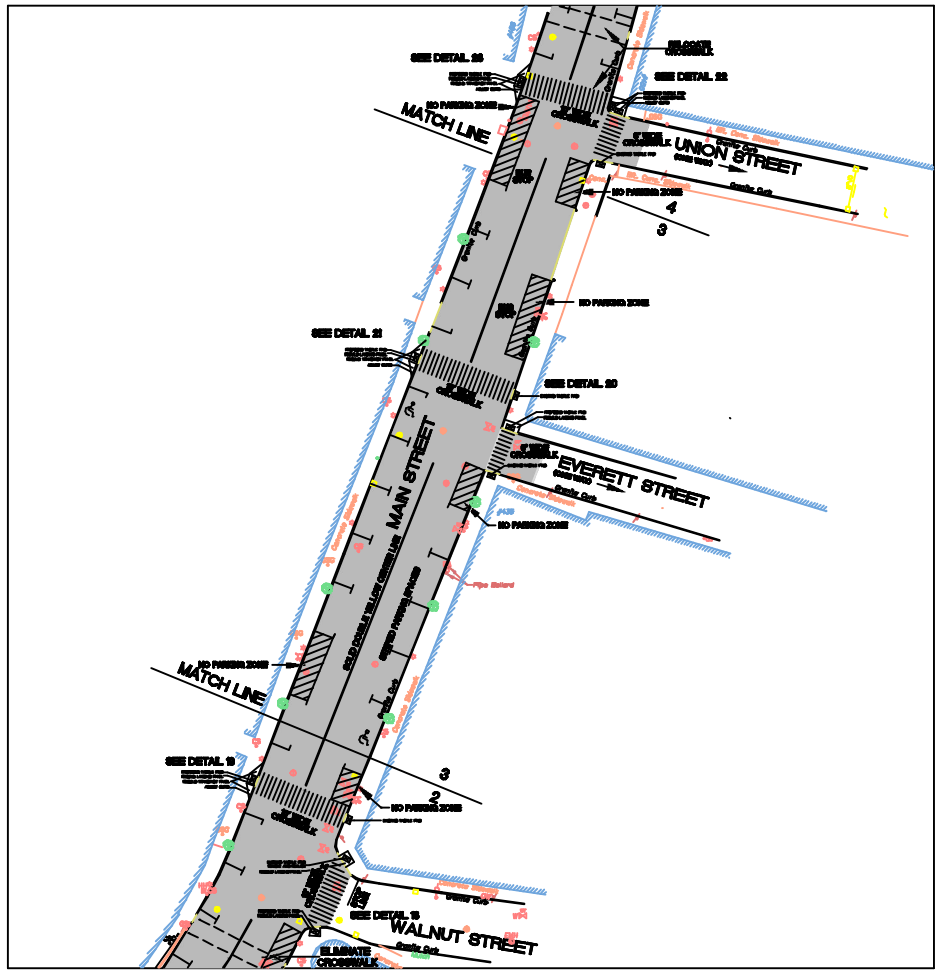

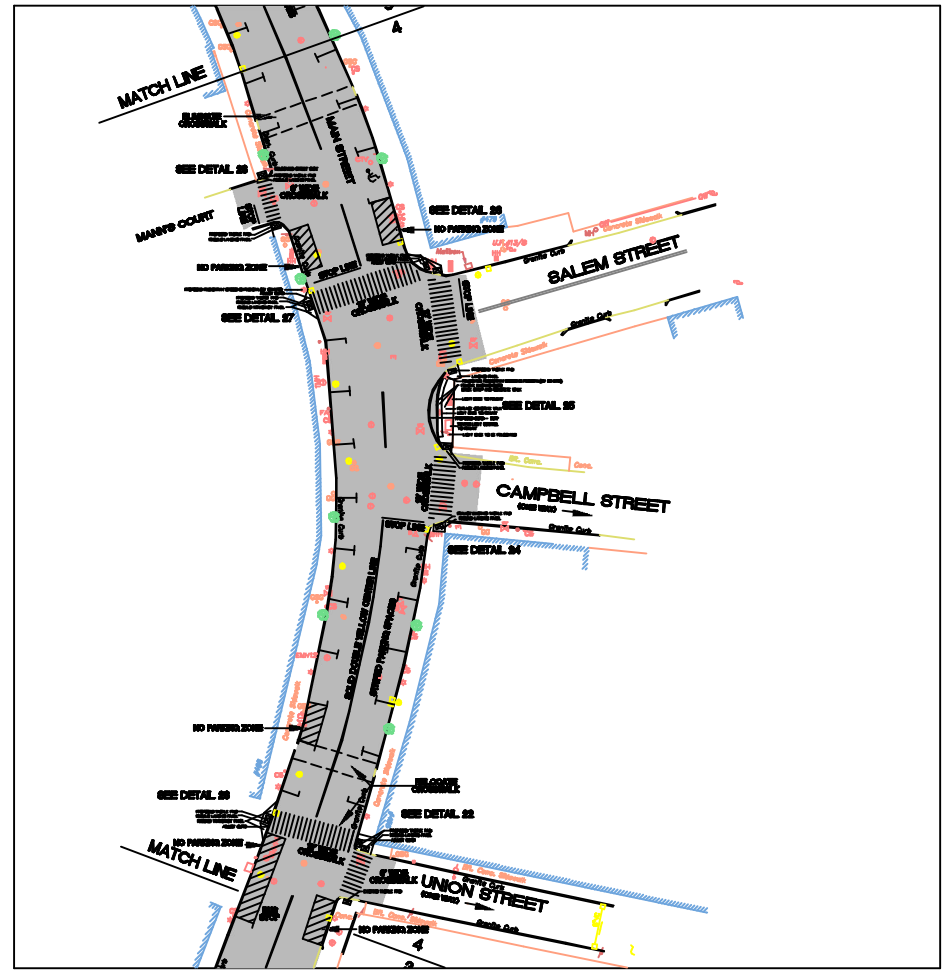

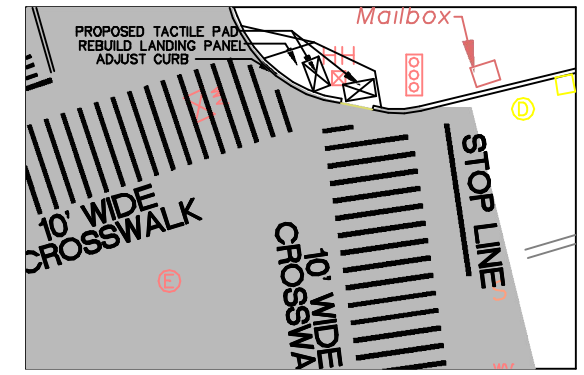

DETAIL 26

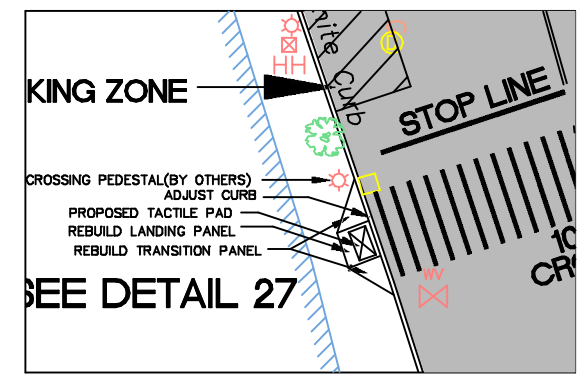

DETAIL 27

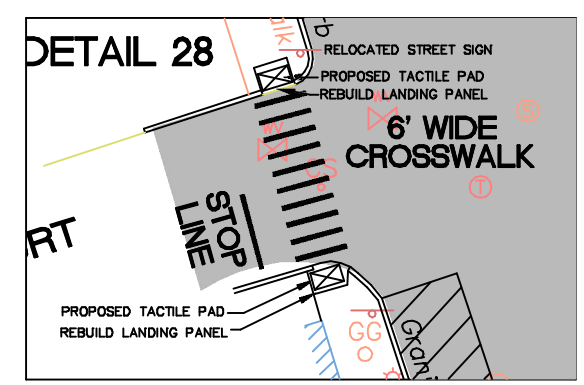

DETAIL 28

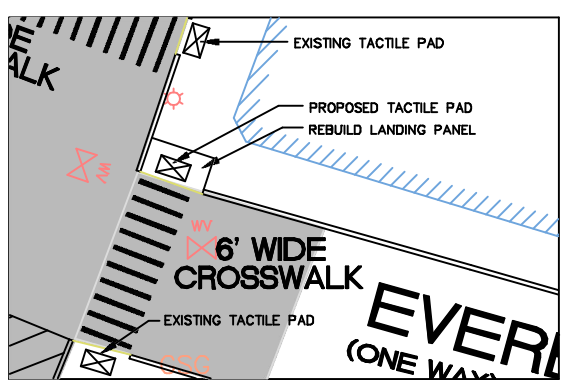

DETAIL 20

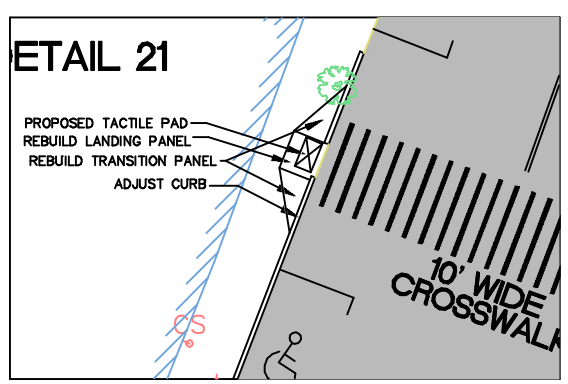

DETAIL 21

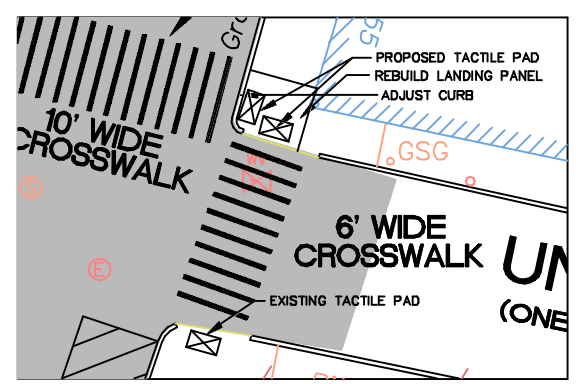

DETAIL 22

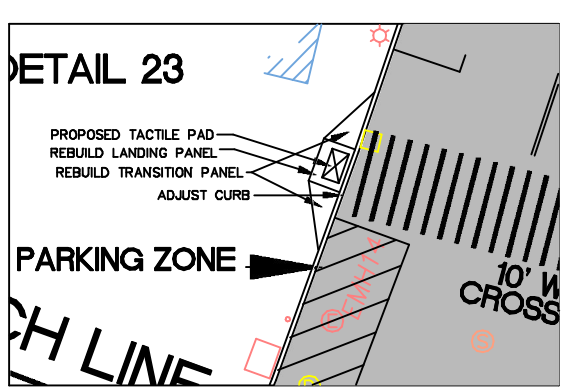

DETAIL 23

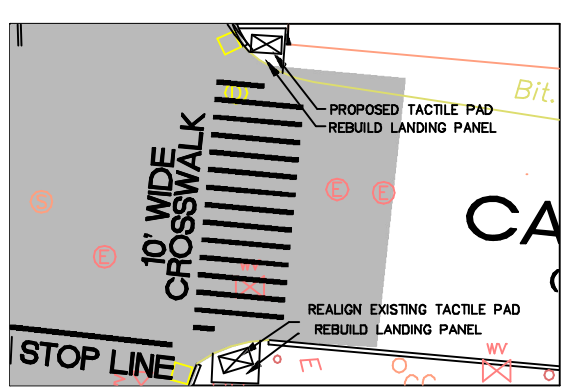

DETAIL 24

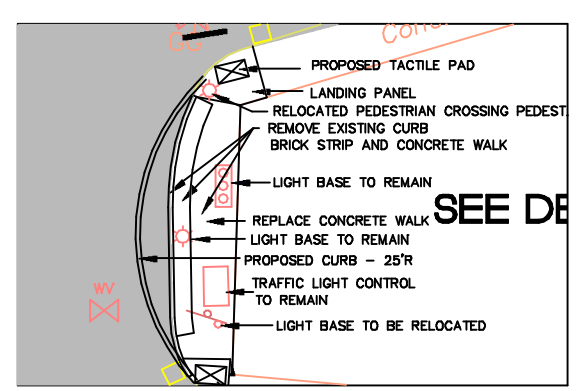

DETAIL 25

CITY OF WOBURN
ENGINEERING DEPARTMENT
10 COMMON STREET
WOBURN, MASSACHUSETTS 01801

CONTRACT 4- 16-IFB-008

ROADWAY STRIPING PLAN
HANDICAP RAMP IMPROVEMENTS

LOCATION

MAIN STREET
WOBURN, MASSACHUSETTS

DATE: JULY, 2015	DRAWN BY: GLR
SCALE: 1"=40' DETAILS: 1"=10'	CHECKED BY: JEC
REVISIONS	SHEET 4 OF 6

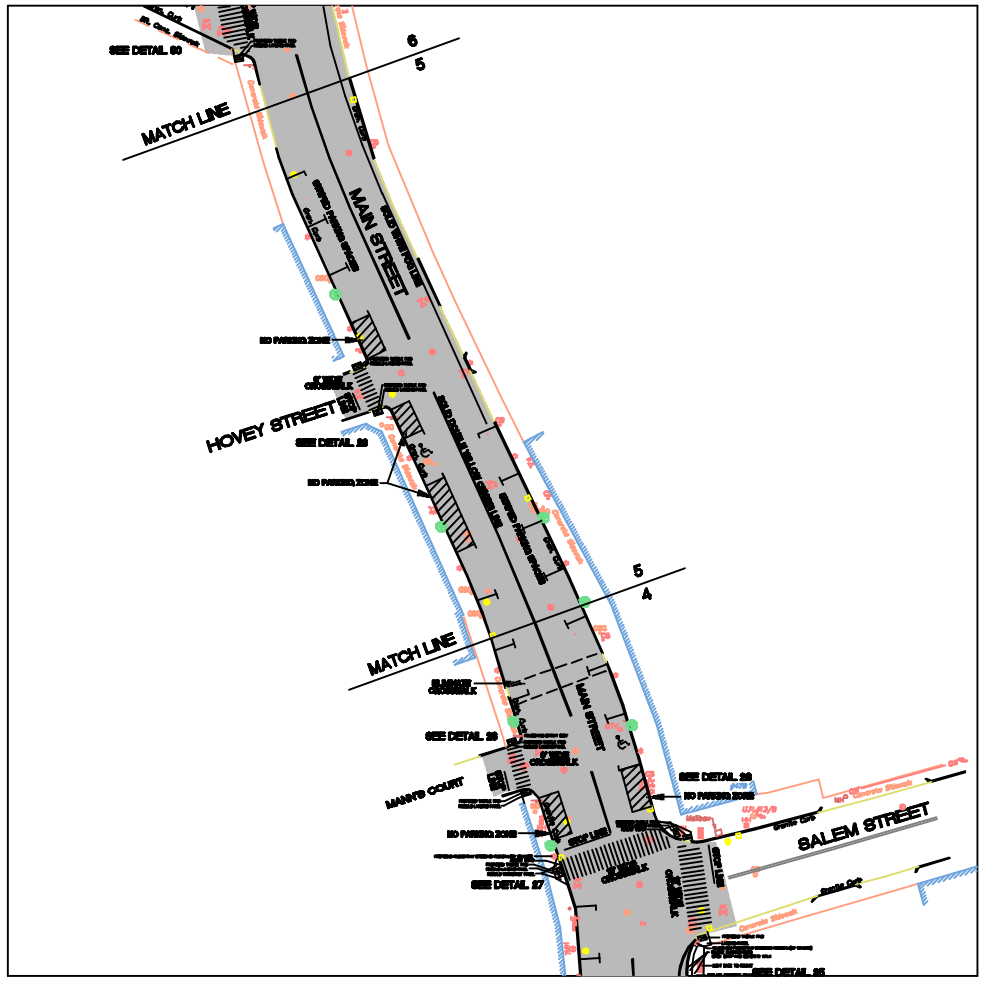

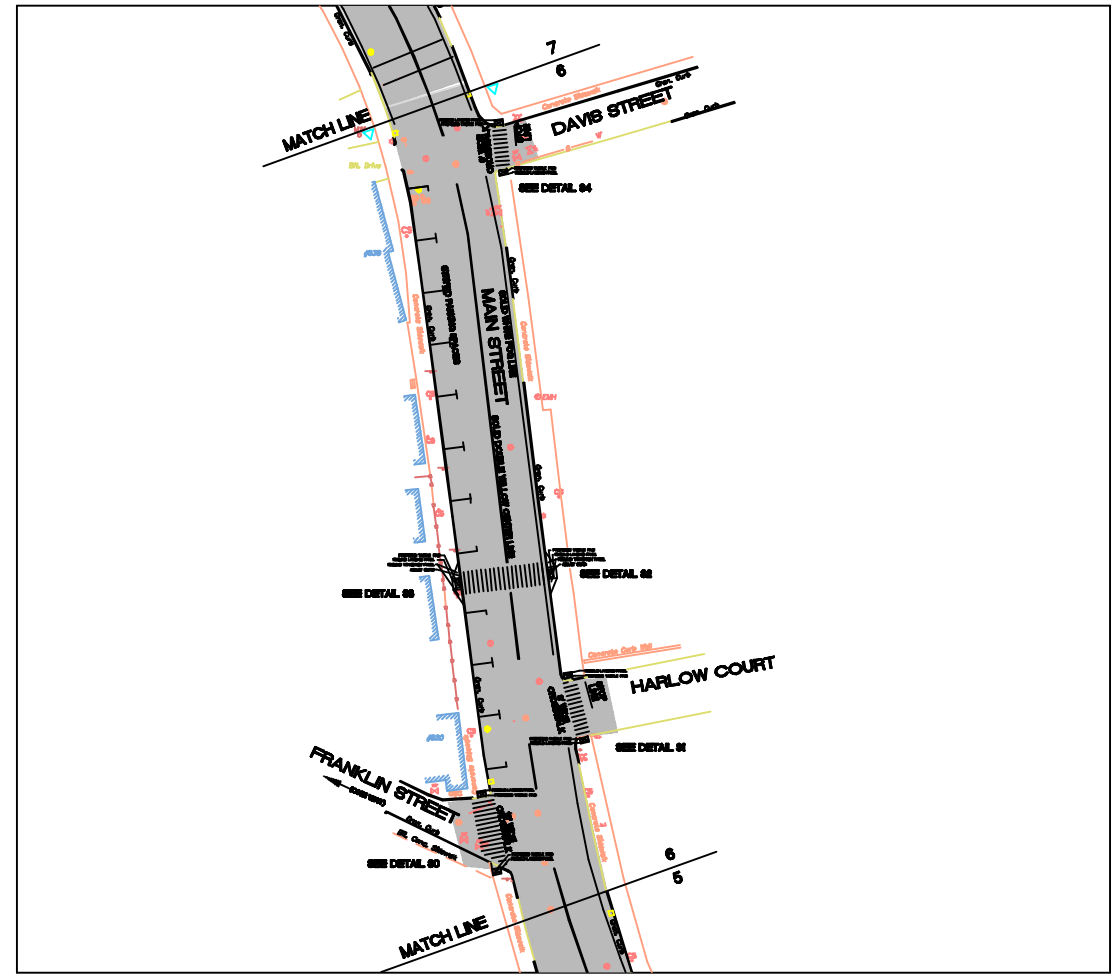

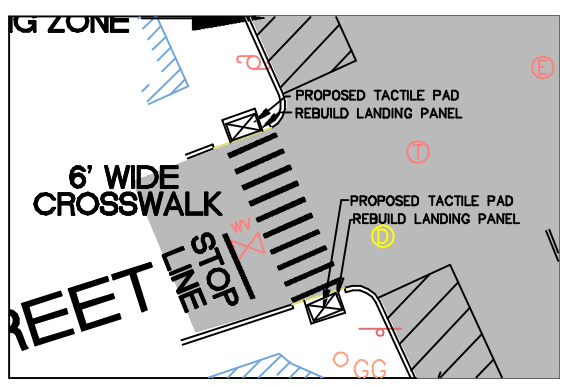

DETAIL 29

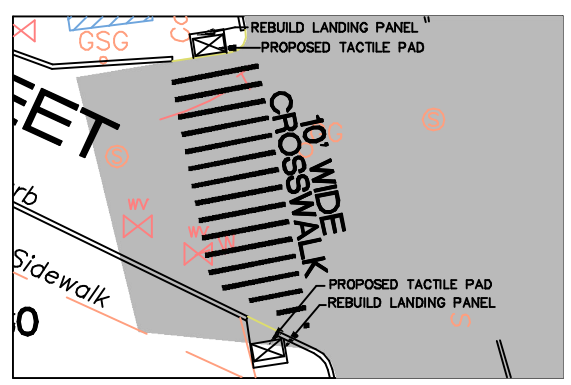

DETAIL 30

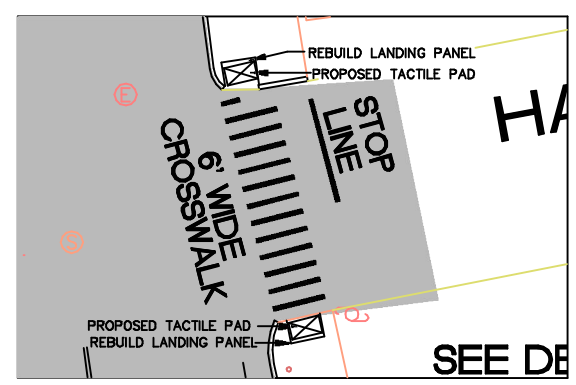

DETAIL 31

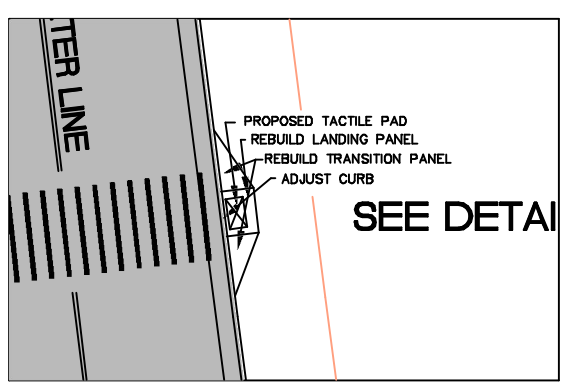

DETAIL 32

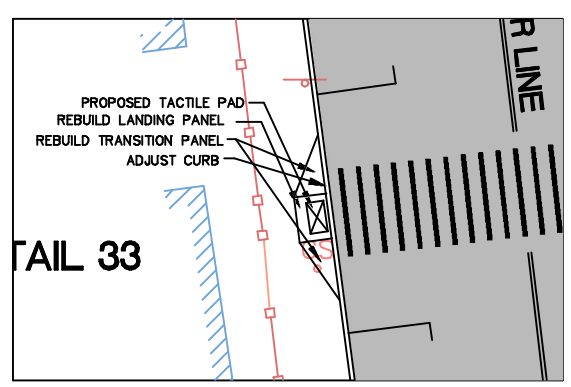

DETAIL 33

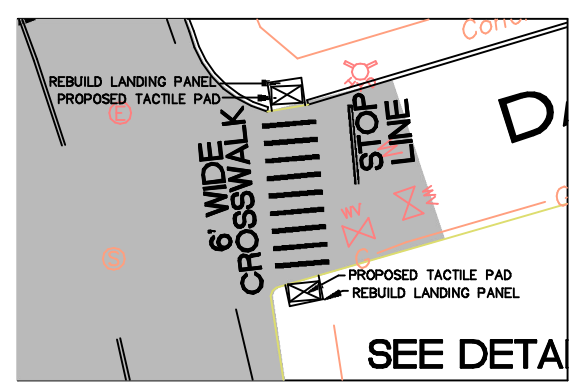

DETAIL 34

CITY OF WOBURN
ENGINEERING DEPARTMENT
10 COMMON STREET
WOBURN, MASSACHUSETTS 01801

CONTRACT 4- 16-IFB-008

ROADWAY STRIPING PLAN
HANDICAP RAMP IMPROVEMENTS

LOCATION

MAIN STREET
WOBURN, MASSACHUSETTS

DATE: JULY, 2015	DRAWN BY: GLR
SCALE: 1"=40' DETAILS: 1"=10'	CHECKED BY: JEC
REVISIONS	SHEET 5 OF 6

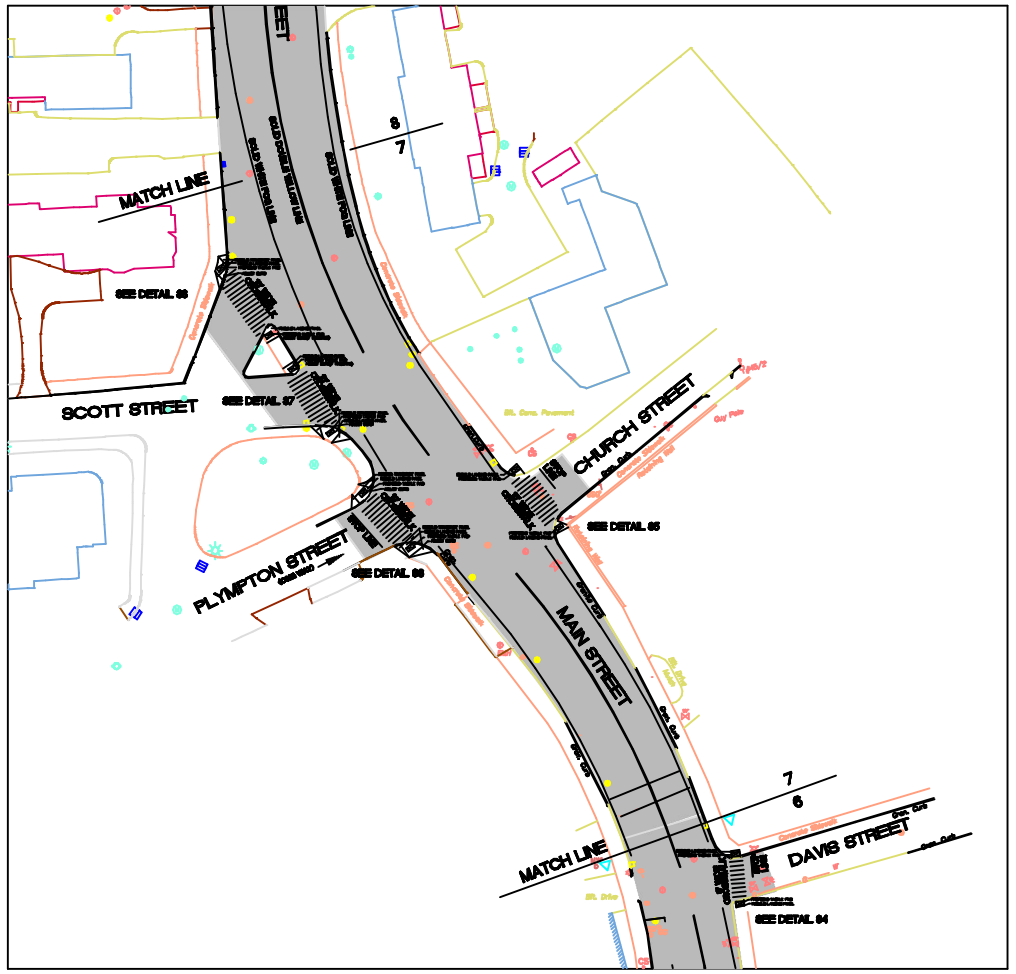

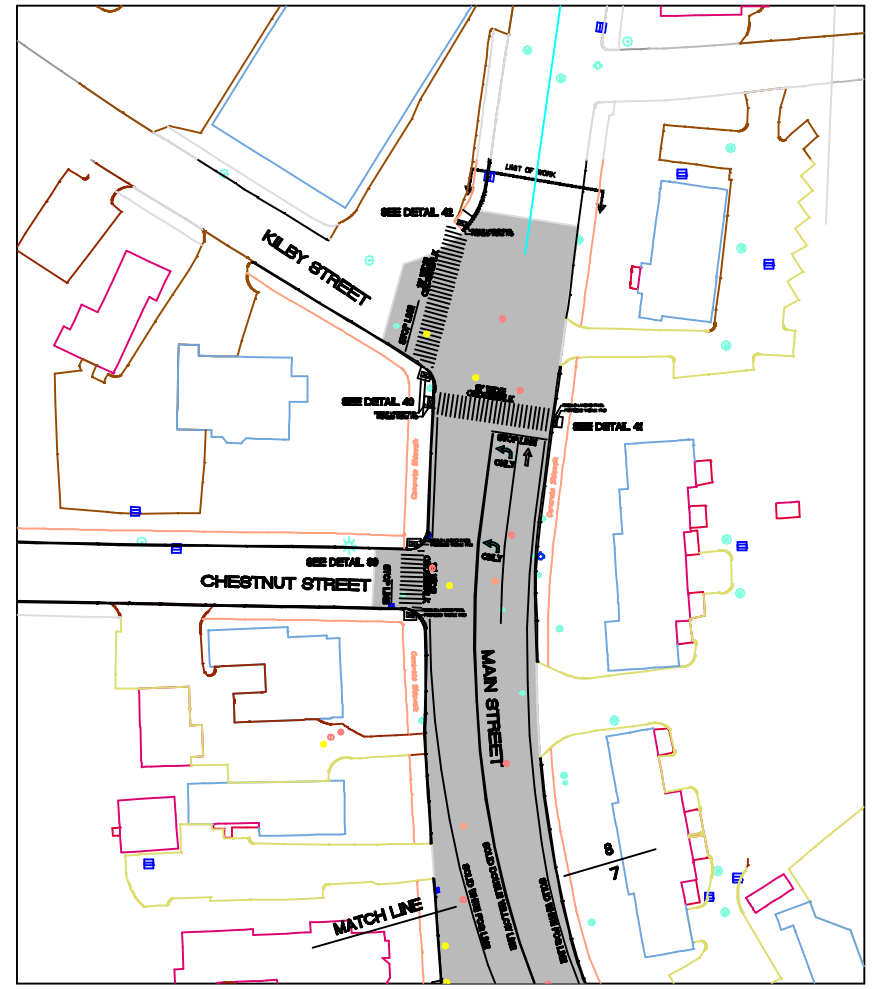



DETAIL 41

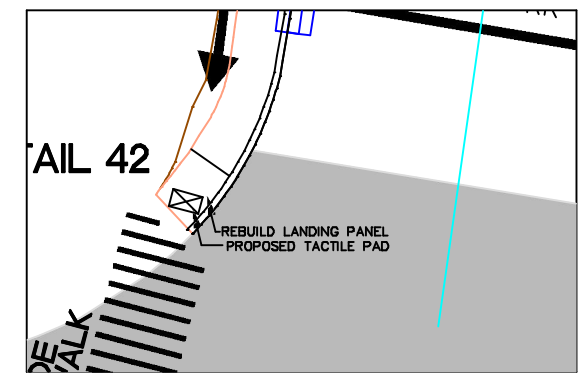

DETAIL 42

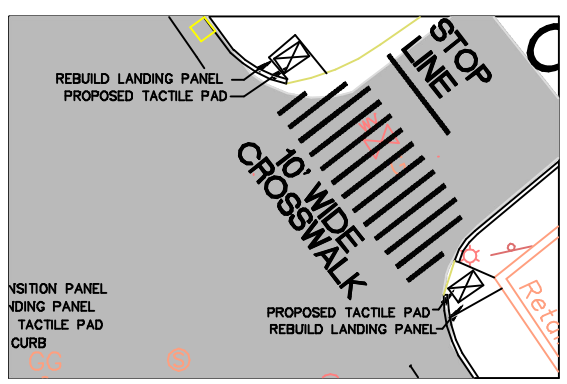

DETAIL 35

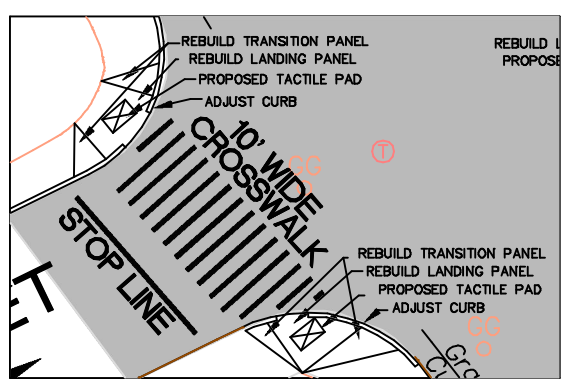

DETAIL 36

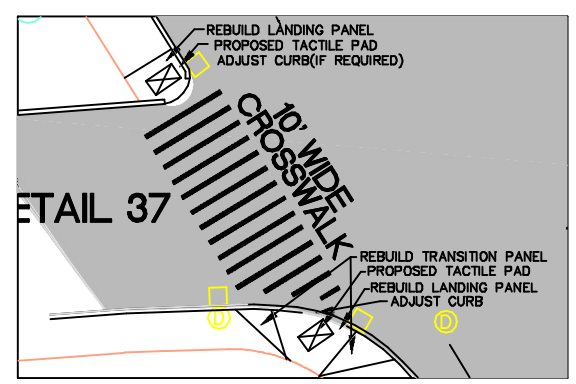

DETAIL 37

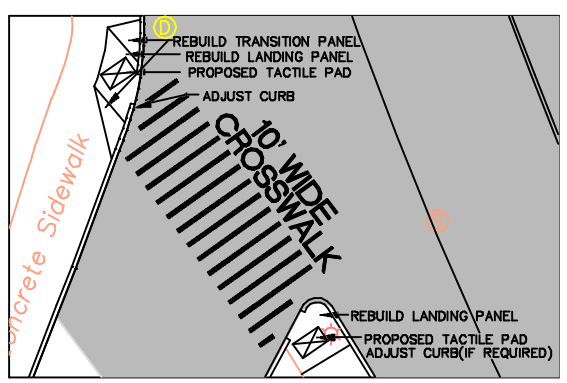

DETAIL 38

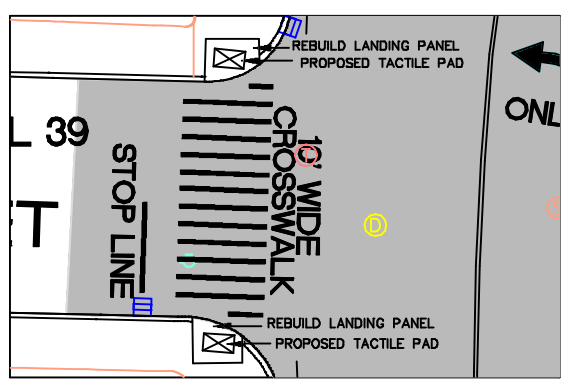

DETAIL 39

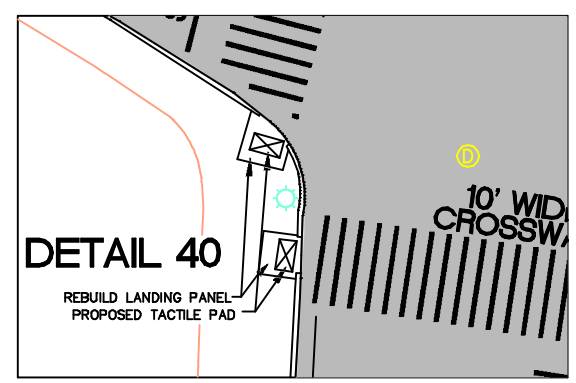

DETAIL 40

CITY OF WOBURN
ENGINEERING DEPARTMENT
10 COMMON STREET
WOBURN, MASSACHUSETTS 01801

CONTRACT 4- 16-IFB-008

ROADWAY STRIPING PLAN
HANDICAP RAMP IMPROVEMENTS

LOCATION

MAIN STREET
WOBURN, MASSACHUSETTS

DATE: JULY, 2015	DRAWN BY: GLR
SCALE: 1"=40' DETAILS: 1"=10'	CHECKED BY: JEC
REVISIONS	SHEET 6 OF 6